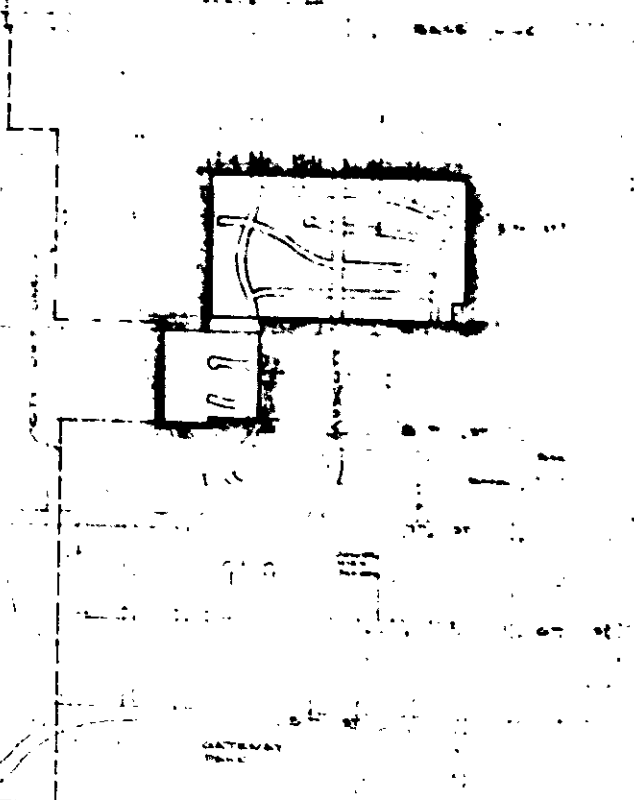


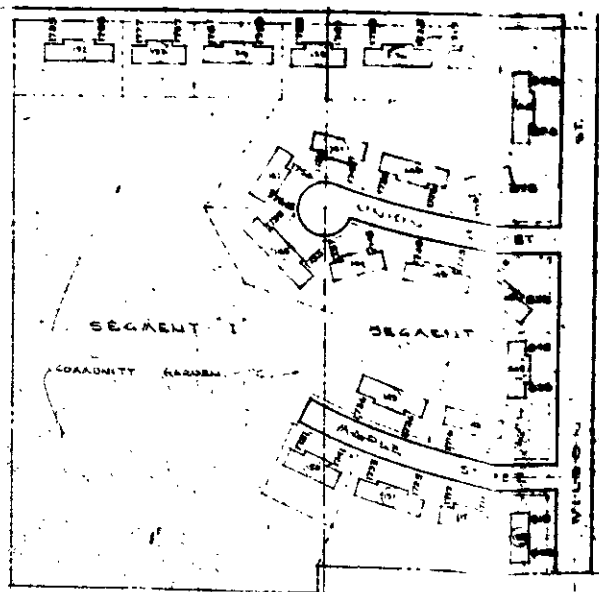
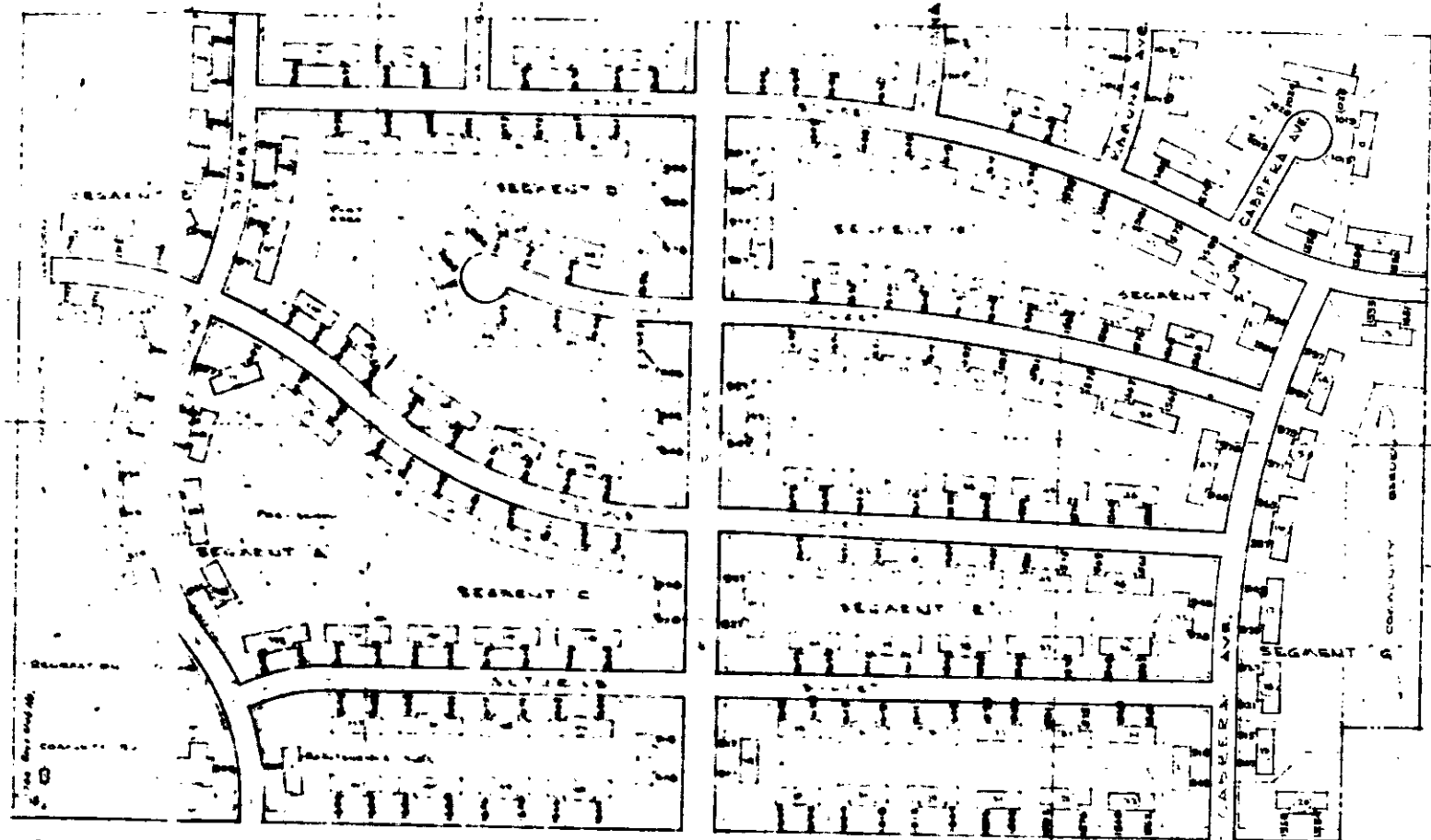
GENERAL PLOT PLAN



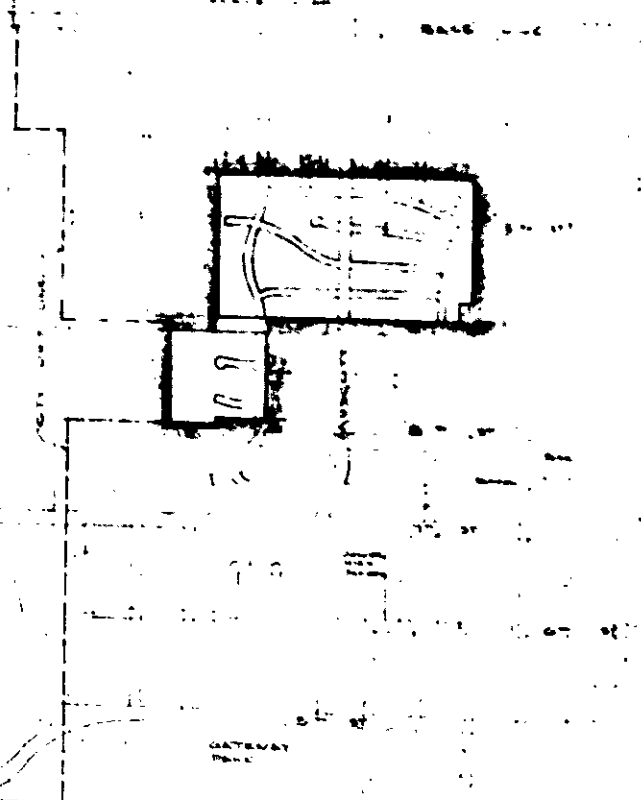
SCHEDULE										
BUILDING	TYPE	OVERALL SIZE	NO OF FLOORS	NO OF DU	ROOMS					TOTAL ROOMS
BLDG					1 1/2	2 1/2	3 1/2	4 1/2	5 1/2	
1-B	1 STORY DUP.	14' x 34'	2	34	34					34
2-B	2 STORY DUP.	14' x 44'	3	110		110				110
3-B	3 STORY DUP.	14' x 34'	3	106			106			106
4-B	4 STORY DUP.	14' x 34'	4	36				36		36
5-B	5 STORY SINGLE	14' x 34'	5	6					6	6
				155	34	110	106	36	6	392
PERCENTAGE DISTRIBUTION					11%	40%	35%	13%	1%	
NUMBER OF BEDROOMS					1	2	3	4	5	
ROOM RATIO					1512 ÷ 300 = 5.04					
AREA OF SITE AND PROJECT DENSITY										
GROSS AREA OF SITE					46.67 ACRES					
AREA OF ROADS AND DRIVE					7.69					
OTHER PUBLIC AREAS					0.00					
RESERVED FOR FUTURE USE (COMMUNITY GARDEN)					5.10					
UNLIVABLE LAND					0.00					
TOTAL DEDUCTIONS					12.79					
NET AREA UTILIZED BY DWELLINGS					33.88 ACRES					
PROJECT DENSITY 300 DU ÷ 33.88 = 8.85 DU./ACRES										

REVISION
5/23/51

APPROVED BY THE WILLIAM F. AELLI, AIA, CARL JOHNSON, ARCHITECTS, PUBLIC HOUSING PROJECT SAN BERNARDINO 1951
 U. DEMY HARNISH, AIA, ARCHITECTS, THE HOUSING AUTHORITY
 ASSOCIATE ARCHITECTS, SAN BERNARDINO COUNTY
 671 D STREET, SAN BERNARDINO, CALIF. GEORGE W. BLACK



GENERAL PLOT PLAN



SCHEDULE										
BUILDING	TYPE	OVERALL SIZE	NO OF FLOORS	NO OF DU	ROOMS					TOTAL ROOMS
BLDG					1 1/2	2 1/2	3 1/2	4 1/2	5 1/2	
1-B	1 STORY DUP.	14' x 34'	2	34	34					34
2-B	1 STORY DUP.	14' x 44'	2	88		88				88
3-B	1 STORY DUP.	14' x 34'	3	102			102			102
4-B	1 STORY DUP.	14' x 34'	2	34			34			34
5-B	1 STORY SINGLE	12' x 12'	1	150						150
					34	88	102	34		358
PERCENTAGE DISTRIBUTION					11%	24%	29%	13%	2%	
NUMBER OF BEDROOMS					1	2	3	4	5	
ROOM RATIO					1512 ÷ 300 = 5.04					
AREA OF SITE AND PROJECT DENSITY										
GROSS AREA OF SITE					46.67 ACRES					
AREA OF ROADS AND DRIVE					7.69					
OTHER PUBLIC AREAS					0.00					
RESERVED FOR FUTURE USE (COMMUNITY GARDEN)					5.10					
UNLIVABLE LAND					0.00					
TOTAL DEDUCTIONS					12.79					
NET AREA UTILIZED BY DWELLINGS					33.88 ACRES					
PROJECT DENSITY 300 DU ÷ 33.88 = 8.85 DU./ACRES										

REVISION	
5/23/51	

APPROVED BY THE WILLIAM F. AELLS, AIA, CARL JOHNSON, ARCHITECTS, PUBLIC HOUSING PROJECT, SAN BERNARDINO 1951
 U. DEMY HARNISH, AIA, ARCHITECTS, THE HOUSING AUTHORITY
 ASSOCIATE ARCHITECTS, SAN BERNARDINO COUNTY
 671 D STREET, SAN BERNARDINO, CALIF.
 GEORGE W. BLACK, ARCHITECT, 1500 N. GATEWAY DRIVE, SAN BERNARDINO, CALIF.